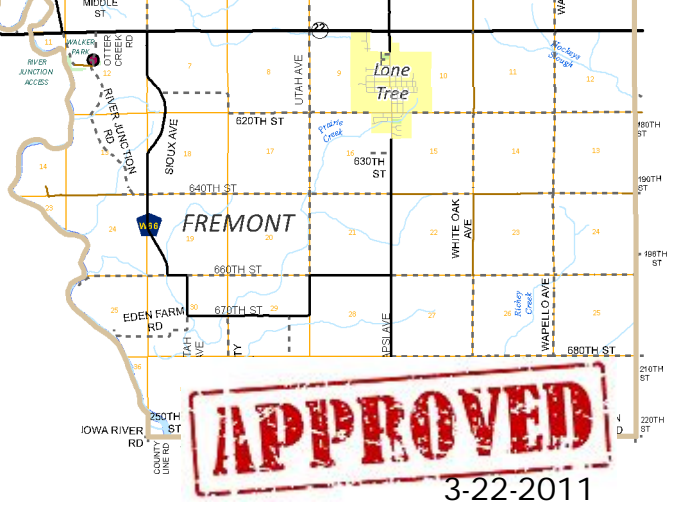
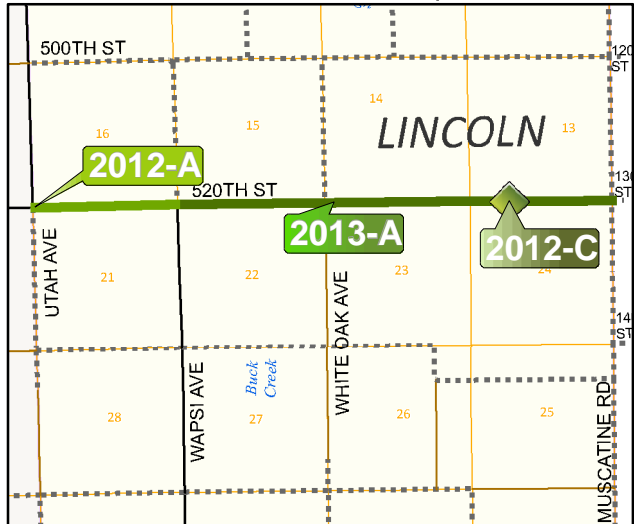
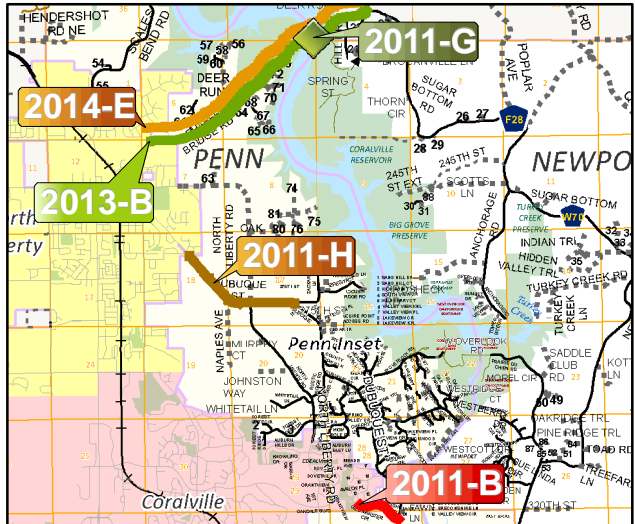
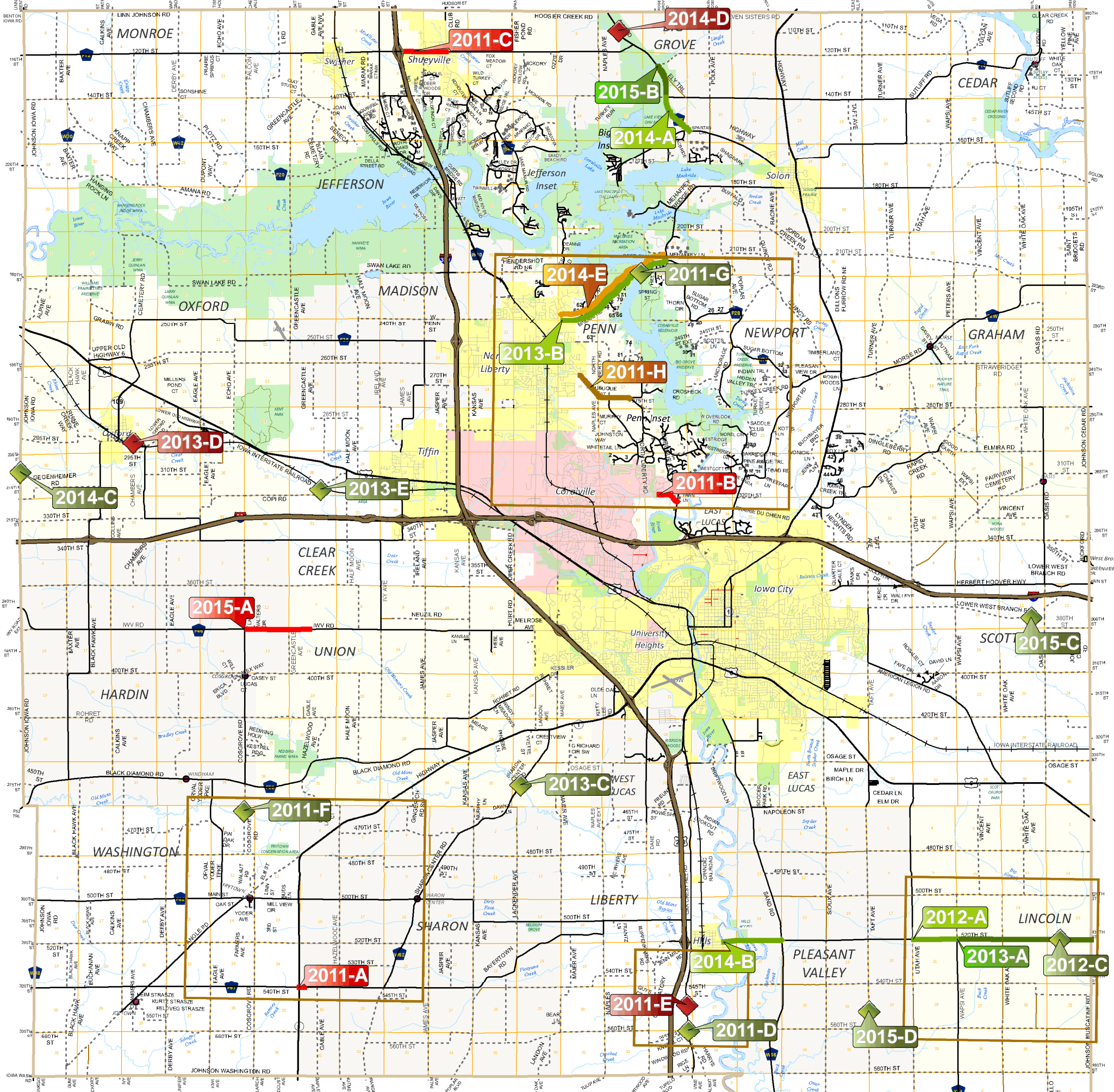
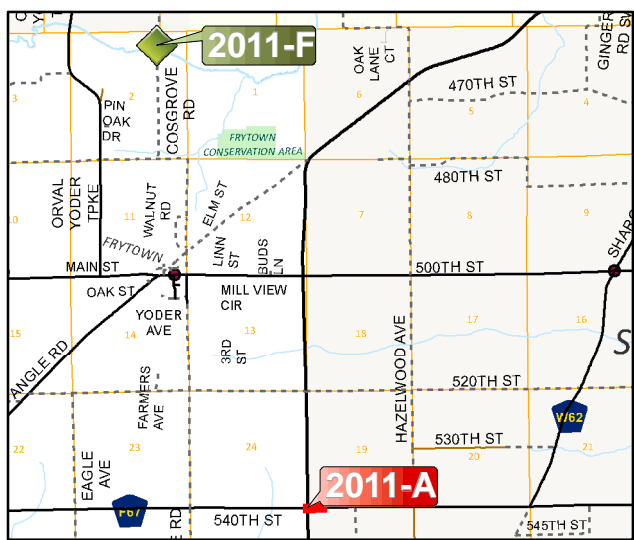
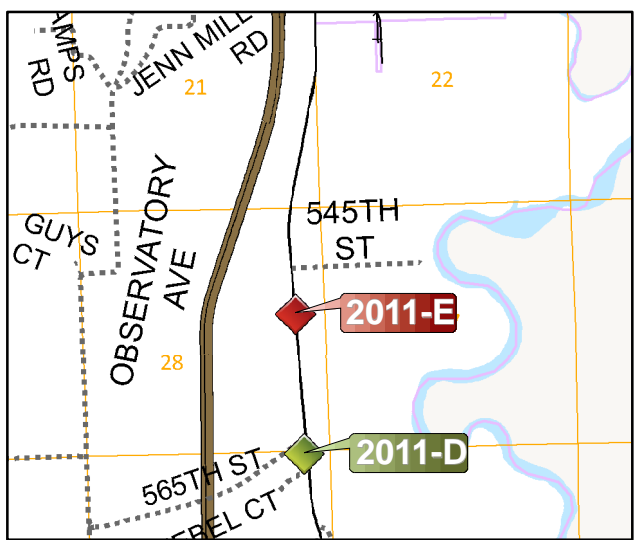


Johnson County 5 YR Construction Program 2011-2015



APPROVED
3-22-2011



5 YR Plan Legend

- | | | |
|---------------------------------|--------------------------------|--------------------|
| Bridge Projects | Water | Federal Interstate |
| Boat Ramps | Villages | U.S. Highway |
| RCB Culvert Projects | Greenspaces | State Highway |
| Grade & Pave Projects | Sections | Paved County Road |
| Trail Adjacent Project | Township & Range on Map Border | Oiled County Road |
| Rehabilitation Projects | City | Gravel County Road |
| Rehabilitation Adjacent Project | Township Boundaries | Brick City Street |
| Trail Projects | City Boundaries | Gravel City Street |
| | Township Boundaries | Railroad |
| | | Airport Runway |
- Conservation Area Geocache
Hidden within this map are coordinates to a geocache located in a county conservation area.
- Johnson County GIS Data Online
All Johnson County GIS data (excluding cartography) is available free of charge at www.jswisdata.org
- Disclaimer
The information herein is intended to be an accurate representation of existing records. Johnson County assumes no liability for errors or omissions.
- Base map Produced by Johnson County GIS
855 S. Dubuque St.
Iowa City, IA 52240
(319) 336-6080