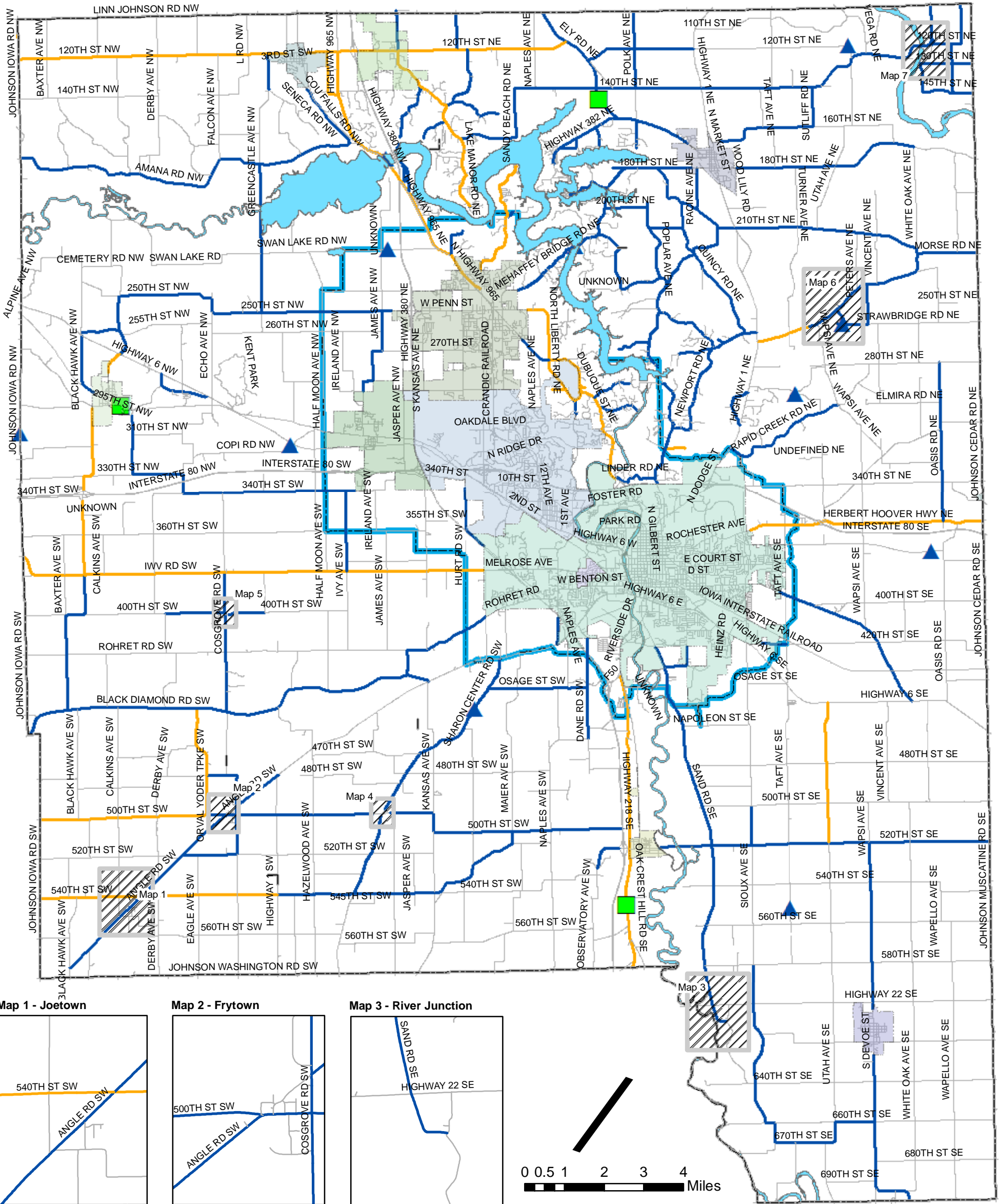




# 2014 Johnson County Projected ROW Needs Map

for  
Identified Roads on the 5-Year Construction Plan  
and  
Future Projects List  
Maintained by the Johnson County Engineer

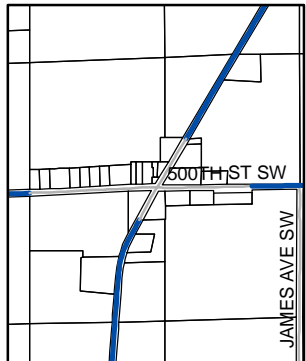


NOTE: Additional ROW required at Bridge, RCB Culvert and other Structures locations on road projects will vary from 60 feet to 100 feet from road centerline. Contact County Engineer for a determination of ROW needed.

### LEGEND

- Municipal or Political Township Boundaries**
  - CORALVILLE
  - HILLS
  - IOWA CITY
  - LONE TREE
  - NORTH LIBERTY
  - OXFORD
  - SHUEYVILLE
  - SOLOM
  - SWISHER
  - TIFFIN
  - UNIVERSITY HEIGHTS
  - WEST BRANCH
  - County Boundary
  - Rivers and Lakes
- Roads**
  - Other Roads
  - ROW Dedication Distance**
    - 60 feet on each side of road centerline
    - 70 feet on each side of road centerline
  - Metro Planning Boundary
- Structures**
  - RCB Culvert Projects
  - Bridge Projects

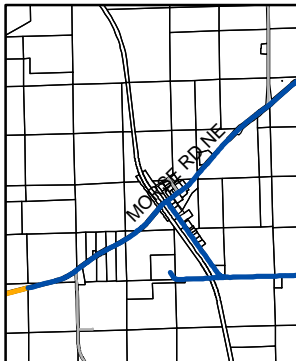
Map 4 - Sharon Center



Map 5 - Cosgrove



Map 6 - Morse



Map 7 - Suttiff

