

Iowa Department of Transportation
**SECONDARY ROAD
CONSTRUCTION PROGRAM**

County: Johnson County


Fiscal Year: 2015


Version: Original


COUNTY CERTIFICATION

The detailed construction program for the secondary road system was adopted by the Board of Supervisors on 03 APRIL 2014.
Date

ATTESTED


County Auditor 4/15/14
Date


County Engineer 4/8/14
Date


Chairperson, Board of Supervisors April 15, 2014
Date

IOWA DOT PROGRAM APPROVALS

Recommend Approval: _____
OLS Reviewer Date

Approval: _____
Director of Local Systems Date

FIVE YEAR SECONDARY ROADS CONSTRUCTION PROGRAM

Project Number Local ID Project Name	Location Description of Work Location/Section-Town-Range	AADT Length FHWA #	System Status FM-Xfr	\$ Day Labor Type Work SPC/FA Types	Fund	Accomp Year	Priority Years				\$ Total Notes:
						FY: 2015	1st FY: 2016	2nd FY: 2017	3rd FY: 2018	4th FY: 2019	
L-Curtis Bridge--73-52 Curtis Bridge Road TPMS ID: 26830	On CURTIS BRIDGE RD, from Shueyville Corp. Limits South 1.6 Miles to End County Maint.	2940 1.659	New	\$5 366 - HMA Paving	LCL	650					\$650
					FMO						
					SPC						
					LOCAL	FA					
L-E-30-1--73-52 E-30-1 TPMS ID: 20634	JOHNSON IOWA RD: Over Clear Creek	60 0.1 205240	Local Previous	\$5 320 - Bridges	LCL	125					\$250
					FMO						
					OTHER	SPC	125				
					LOCAL	FA					
L-N-30-10--73-52 N-30-10 TPMS ID: 20635	Copi Road: Over Clear Creek	30 0.1 205050	Local Previous	\$5 320 - Bridges	LCL	350					\$350
					FMO						
					SPC						
					LOCAL	FA					
BROS-C052(82)--5F-52 M-36-1 TPMS ID: 12595	W62: Over Old Man's Creek	630 0.3 204250	FM Previous	\$5 320 - Bridges	LCL	5					\$1,330
					FMO	261					
					SPC						
					STP-HBP	FA	1,064				
LFM-Meh Br--7X-52 G-32-1 TPMS ID: 12523	F28: Over Iowa River	3410 0.31 205600	FA and FM Previous	\$0 320 - Bridges	LCL						\$6,300
					FMO						
					BOND*	SPC	6,300				
					LOCAL	FA					
LFM-R-28-12--7X-52 R-28-12 TPMS ID: 19560	W64: Over Drainage	890 0.1 031610	FA and FM Previous	\$5 332 - Box Culverts	LCL	150					\$400
					FMO						
					BOND	SPC	250				
					LOCAL	FA					

FIVE YEAR SECONDARY ROADS CONSTRUCTION PROGRAM

Project Number Local ID Project Name	Location Description of Work Location/Section-Town-Range	AADT Length FHWA #	System Status FM-Xfr	\$ Day Labor Type Work SPC/FA Types	Fund	Accomp Year	Priority Years				\$ Total Notes:
						FY: 2015	1st FY: 2016	2nd FY: 2017	3rd FY: 2018	4th FY: 2019	
FM-C052(96)--55-52 520th Street Phase III & IV TPMS ID: 12521	F62: From Hills Corp. Limit to Utah Avenue	1950 4.25	FA and FM Previous	\$5 366 - HMA Paving	LCL	400					\$3,000
					FMO	2,600					
					SPC						
					FM	FA					
FM-C052(95)--55-52 Mehaffey Bridge Road TPMS ID: 12520	On F28, from From Penn Street in North Liberty North 3 Miles to Chael Drive, at NW S32 T81 R06	3410 3	FA and FM Previous	\$5 366 - HMA Paving	LCL	5					\$2,600
					FMO						
					BOND*	2,595					
					FM	FA					
FM-C052(83)--55-52 Ely Road Phase I TPMS ID: 12519	3R Resurfacing On W6E, from Hwy 382 North 3000 feet and from Linn County South 2000 feet.	2760 0.95	FA and FM Previous	\$5 367 - PCC Paving	LCL	200	300				\$1,000
					FMO		500				
					SPC						
					FM	FA					
FM-C052(ElyStr)--55-52 Ely Road Structures TPMS ID: 21874	W6E: Over LINGLE CREEK	3260 0	FA Previous	\$5 332 - Box Culverts	LCL		5				\$1,300
					FMO		775	520			
					SPC						
					FM	FA					
L-J-11-6--73-52 J-11-6 TPMS ID: 20741	LOWER WEST BRANCH RD: Over Creek	100 0.1 203940	FA Previous	\$0 320 - Bridges	LCL		300				\$300
					FMO						
					SPC						
					LOCAL	FA					
L-S-29-2--73-52 S-29-2 TPMS ID: 20742	TAFT AVE: Over Drainage	60 0.1 203040	Local Previous	\$5 320 - Bridges	LCL		120				\$120
					FMO						
					SPC						
					LOCAL	FA					

FIVE YEAR SECONDARY ROADS CONSTRUCTION PROGRAM

						Accomp Year	Priority Years				\$ Total Notes:
							1st	2nd	3rd	4th	
Project Number Local ID Project Name	Location Description of Work Location/Section-Town-Range	AADT Length FHWA #	System Status FM-Xfr	\$ Day Labor Type Work SPC/FA Types	Fund	FY: 2015	FY: 2016	FY: 2017	FY: 2018	FY: 2019	
LFM-Amana--7X-52 Amana Road Grading TPMS ID: 23696	F20: From HWY 965 to Greencastle	420 2.4	FA Previous	\$5 362 - Stabilized Granular	LCL		800				\$800
					FMO						
					SPC						
					LOCAL FA						
LFM-IWV-I--7X-52 IWV Road Phase I TPMS ID: 18205	F46: From Hebl Avenue to James Avenue	1050 1.5	FA and FM Previous	\$0 366 - HMA Paving	LCL						\$2,300
					FMO						
					BOND SPC		2,300				
					LOCAL FA						
STP-E-C052()-5K-52 Mehaffey Bridge Rd - Iowa River Corridor Trail TPMS ID: 16472	F28: From North Liberty CL to USACE Mehaffey Bridge Boat Ramp	3410 2.12	FA and FM Previous	\$0 300 - Balance In Reserve	LCL						\$1,207
					FMO						
					OTHER SPC		240				
					TAP FA			967			
FM-C052(Ely-III)--55-52 Ely Road Phase III TPMS ID: 20736	On W6E, from Approximately 3000' North of HWY 382 to Approximately 2000' South of Linn County	3260 2.48	FA and FM Previous	\$5 367 - PCC Paving	LCL			920			\$4,400
					FMO			780	200		
					BOND SPC				2,500		
					FM FA						
L-E-21-4--73-52 E-21-4 TPMS ID: 20633	Lower Oxford Road: Over Drainage	310 0.1	Local Previous	\$0 332 - Box Culverts	LCL			250			\$250
					FMO						
					SPC						
					LOCAL FA						
LFM-180thII--7X-52 180th Street Phase II TPMS ID: 24806	180TH ST: From Utah to White Oak	270 2.2	FA Previous	\$5 362 - Stabilized Granular	LCL			225	225		\$450
					FMO						
					SPC						
					LOCAL FA						

FIVE YEAR SECONDARY ROADS CONSTRUCTION PROGRAM

						Accomp Year	Priority Years				\$ Total Notes:
Project Number Local ID Project Name	Location Description of Work Location/Section-Town-Range	AADT Length FHWA #	System Status FM-Xfr	\$ Day Labor Type Work SPC/FA Types	Fund		FY: 2015	1st FY: 2016	2nd FY: 2017	3rd FY: 2018	
LFM-IWV-II--7X-52 IWV Road Phase II TPMS ID: 23720	F46: From James Avenue to Half Moon Avenue	1170 1.5	FA Previous	\$0 367 - PCC Paving	LCL						\$2,400
					FMO						
					BOND	SPC		2,400			
					LOCAL	FA					
L-BRIDGES--73-52 Local Bridge Maintenance TPMS ID: 21875	Dingleberry Road: Multiple Locations - See FHWA #'s.	130 0 204680	FA Previous	\$5 320 - Bridges	LCL				1,000		\$1,000
					FMO						
					SPC						
					LOCAL	FA					
STP-S-C052(IWV3)--5E-52 IWV Road Phase III TPMS ID: 23721	F46: From Half Moon Avenue to Cosgrove Road	1170 2.5	FA Previous	\$5 367 - PCC Paving	LCL				375		\$4,200
					FMO				1,100	225	
					SPC						
					STP	FA			2,500		
FM-C052(965-II)--55-52 HWY 965 Phase II TPMS ID: 19572	On W60, from North Liberty Corp Limits to Meadow Road	3080 1.639	FA and FM Previous	\$5 367 - PCC Paving	LCL					1,090	\$1,700
					FMO					610	
					SPC						
					FM	FA					
BHS-C052(HWY965)--63-52 C-22-1 TPMS ID: 23725	W60: Over IOWA RIVER	2810 0.2 031660	FA Previous	\$0 320 - Bridges	LCL						\$1,200
					FMO					240	
					SPC						
					STP-HBP	FA				960	

FIVE YEAR SECONDARY ROADS CONSTRUCTION PROGRAM SUMMARY
For

Johnson County

In thousands of dollars						
Year	2015	2016	2017	2018	2019	Total
LCL	1,885	1,525	1,395	1,600	1,090	7,495
FMO	2,861	1,275	1,300	1,300	1,075	7,811
SPC	9,270	2,540	2,400	2,500	0	16,710
FA	1,064	0	967	2,500	960	5,491
Totals:	15,080	5,340	6,062	7,900	3,125	37,507

Generated: 09-Apr-2014 10:53 AM